

IN NATURA VERITAS

RESTORATION AND MUSEALIZATION OF THE GALICIAN-ROMAN SITES OF THE PROVINCE OF PONTEVEDRA

Localization / Pontevedra, Spain
Date / 2017-
Status / Under construction

The proposal takes as its starting point the intrinsic nature of the proposed program: the creation of a space for the **preservation of memory in a natural environment** chosen as a **living place hundreds of years ago**. The proposal enhances the apprehension of the natural and archaeological landscape, **bringing the observer closer to nature** but also to that imagined and projected **abstract world, through a non-formal intervention**.

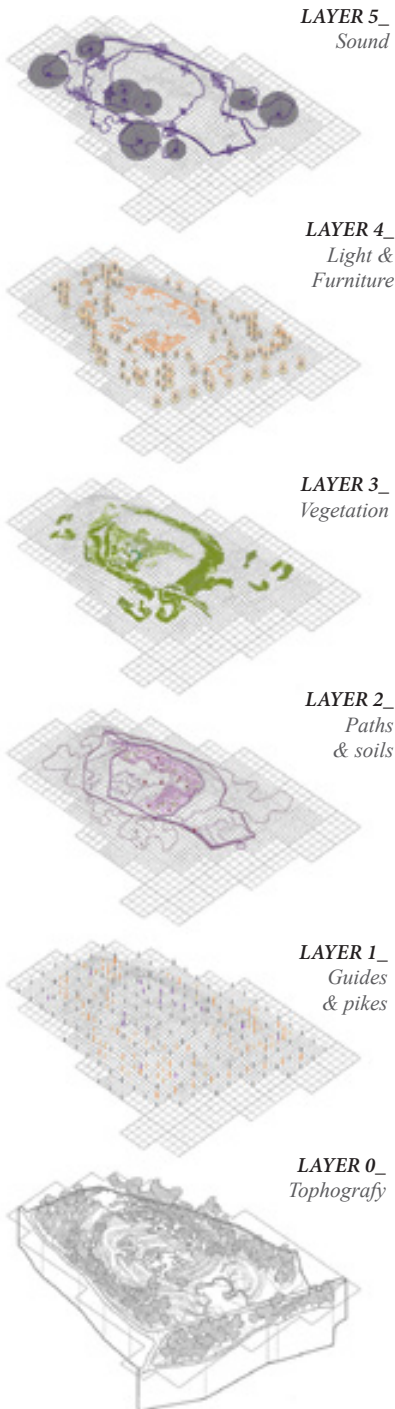
An **orthogonal mesh** based on the archaeological methodology of excavation by strata sectorizes and catalogs each area of the site and its immediate surroundings. At the vertices of the mesh, **the generating museographic element appears: the Pike**, which allows to narrate and **illuminate the visitor's experience as well as to create an alternative visual landscape** closer to the world of the uncertain, the unknown and the buried.

As a **natural museum, it recreates the memory of landscape through the maintenance, consolidation and recovery of the lost native vegetation**. In order to do this, a guiding proposal, an abstract system composed of different layers, is established with the intention of transferring *ad hoc* knowledge for each of the sites, integrating them into a unique network for the interpretation of the Galician archaeological landscape.

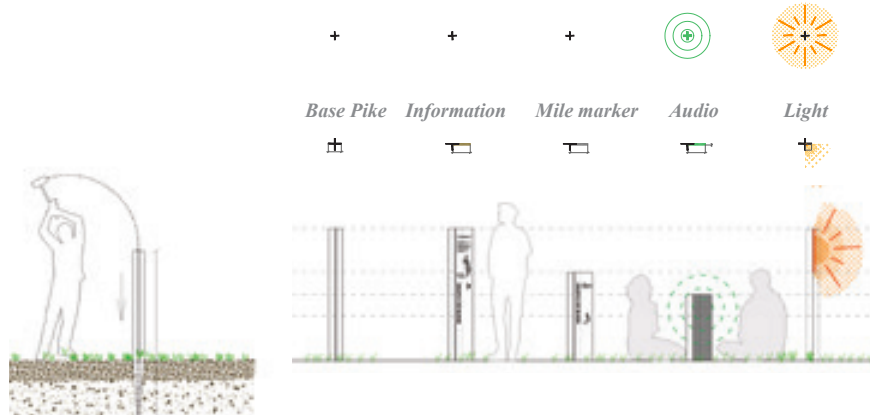
The proposal analyzes the historical evolution of each **"castro"** and its surrounding landscape in order to recover the original state of the settlement. Slopes, excavations and plant species will be restored, according to the 'ways of doing' of the natural and geological native environment together with the building operability and the inherited local techniques.

GENERAL ACTION STRATEGY ▼

LAYER OVERLAY



GUIDES & PIKES



VEGETAL SOIL

	V9	Lotus Corniculatus / Scilla Monophyllos / Hypericum Humifusum
	V8	Linaria Triornithophora / Cirsium Filipendulum
	V7	Allium Ursinum / Serapias Cordigera
	V6	Erica Ciliaris / Plantago Lanceolata
	V5	Rubus Ulmifolius / Myrica Gale
	V4	Dactylorhiza Maculata / Ploygonum Capitatum / Sonchus Maritimus
	V3	Eucladium Verticillatum / Centaurea Ultrae / Scilla Monophyllos
	V2	Triglochin Maritimum / Agrostis Fouilladei
	V1	Helleborus viridis / Allium Ursinum / Selaginela Denticulata

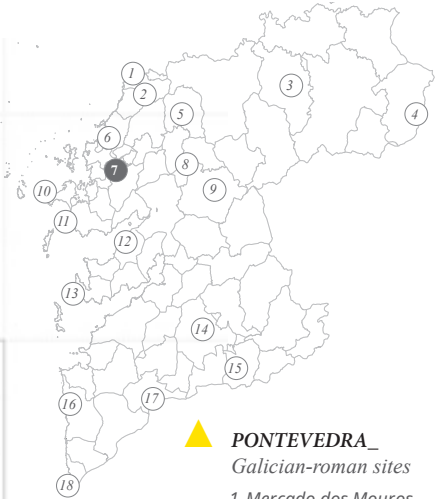
TYPES OF SOIL

	PV9	Ceramic Paviment
	PV8	Pavement & Grass
	PV7	Prairie
	PV6	Wood
	PV5	Bark
	PV4	Pebbels
	PV3	Gravel
	PV2	Albero sand
	PV1	River sand

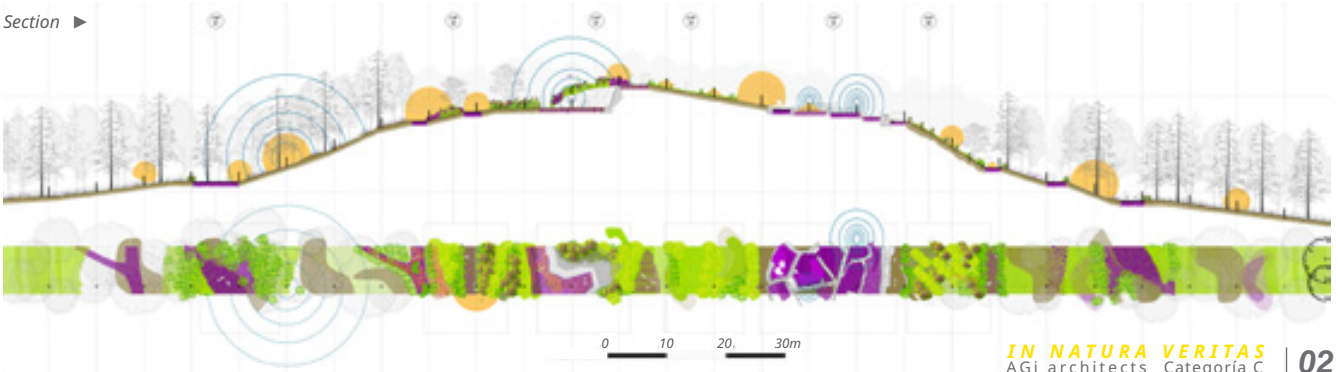
MONTE DO CASTRO



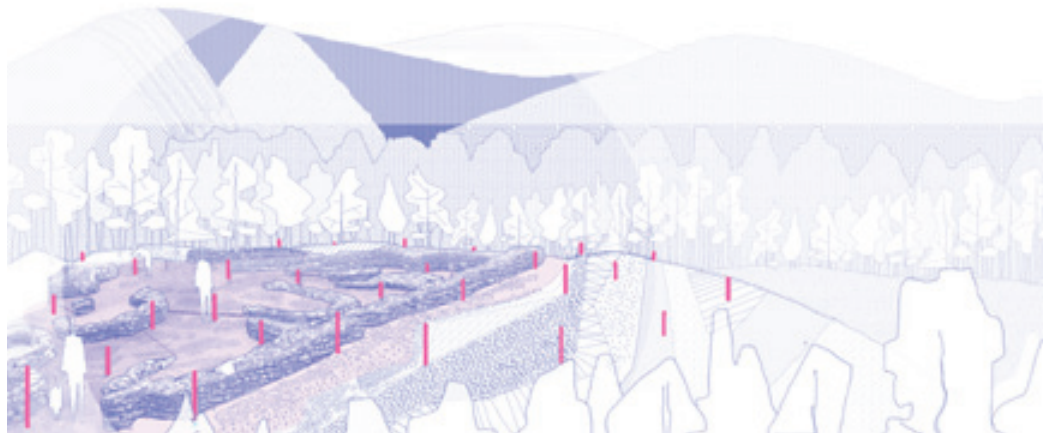
Plan ▶



- ▲ **PONTEVEDRA_**
Galician-roman sites
- 1_Mercado dos Mouros
 - 2_Igrexa Vella
 - 3_Castro de Toiriz
 - 4_Castro Porta de Arcos
 - 5_Castro Landin
 - 6_Castro de Aobre
 - 7_Monte de Castro**
 - 8_Castro de Penalba
 - 9_Alto da Cruz do Castro
 - 10_Castro Adro Vello
 - 11_Castro A Lanzada
 - 12_Castro de A Subidá
 - 13_Castro de Facho de Donón
 - 14_Castro de Troña
 - 15_Coto de Altamira
 - 16_Castro A Cabeciña
 - 17_Alto dos Cubos
 - 18_Castro de Santa Trega



Section ▶



View Monte do Castro ▶

Landscape units ▶

<p>Lu//01 Landscape unit 1: FOREST/CLEARINGS</p>	<p>Lu//02 Landscape unit 2: WOODLAND / SCRUBLAND</p>	<p>Lu//03 Landscape unit 3: ROCK SLOPE / QUARRY</p>
<p>Lu//04 Landscape unit 4: GRASSLAND</p>	<p>Lu//05 Landscape unit 5: CASTRO</p>	<p>Lu//06 Landscape unit 6: VEGETATED SLOPE</p>